

TABLE OF CONTENTS

Production team	
Some benchmarks	
Foreword	1
Table of contents	2
General Introduction	8

PART 1 CONTEXTUAL ELEMENTS..... 13

Chapter 1 Physical environment.....	15
PHYS 1 Rainfall.....	16
PHYS 2 Temperature	17
PHYS 3 Topography	18
PHYS 4 Main types of soils	19
PHYS 5 Agricultural regions	20
PHYS 6 Bioclimatic zones	21
PHYS 7 Landscape groups.....	22
Chapter 2 Socio-economic environment.....	23
SOCIOECO 1 Economic activity: wealth creation and employment.....	24
SOCIOECO 2 Population and households	25
Chapter 3 Institutional environment.....	27
INSTIT 1 The distribution of environmental competences	28
INSTIT 2 The implementation of European legislation	30
INSTIT 3 Environmental indicators: performance comparisons	32
INSTIT 4 European biodiversity indicators.....	34








PART 2 TERRITORIAL ASPECTS 37

Introduction to part 2	38
TERRIT 1 Main land uses	40
TERRIT 2 Land take	41
TERRIT 3 Landscape fragmentation	42
Conclusion part 2.....	43

PART 3 USE OF NATURAL RESOURCES..... 45

Introduction to part 3	46
RES 1 Indicators of materials flows	48
RES 2 Water abstractions.....	49
RES 3 Production of public drinking water.....	50
RES 4 Forest resources	51
RES 5 Timber harvesting.....	52
Conclusion part 3.....	53

Introduction to part 4	56
Chapter 1 Agriculture.....	57
AGRI 1 Farmland use and means of production.....	58
AGRI 2 Trends in agricultural production: plant sector.....	59
AGRI 3 Trends in agricultural production: animal sector	60
AGRI 4 Organic farming.....	61
AGRI 5 Fertiliser consumption and the nitrogen balance in agriculture	62
AGRI 6 Use of plant protection products	63
AGRI 7 Eco-efficiency of the agricultural sector.....	64
AGRI Focus 1 Water consumption in the agricultural sector.....	65
Chapter 2 Energy	67
ENER 1 Primary energy consumption	68
ENER 2 Regional and sectoral energy intensity.....	69
ENER 3 Electricity and heat from cogeneration.....	70
ENER 4 Share of renewable energy in gross final energy consumption	71
ENER 5 Eco-efficiency of electricity generation	72
Chapter 3 Industry	73
INDUS 1 Industrial energy consumption.....	74
INDUS 2 Emissions of industrial air pollutants	75
INDUS 3 Water consumption and waste water discharges by industry.....	76
INDUS 4 Generation of industrial waste	77
Chapter 4 Transport	79
TRANS 1 Transport infrastructure	80
TRANS 2 Freight transport	81
TRANS 3 Passenger transport demand	82
TRANS 4 Modal split of passenger transport.....	83
TRANS 5 Composition of the vehicle fleet	84
TRANS 6 Eco-efficiency of the transport sector.....	85
TRANS 7 External costs related to passenger transport and freight transport.....	86
Chapter 5 Tertiary sector.....	87
TERT 1 Eco-efficiency of the tertiary sector	88
TERT Focus 1 Tourist intensity	89
Chapter 6 Households.....	91
HOUSE 1 Soil consumption for housing.....	92
HOUSE 2 Construction of new dwellings	93
HOUSE 3 Public drinking water consumption	94
HOUSE 4 Household water use.....	95
HOUSE 5 Eco-efficiency of the residential sector.....	96
HOUSE Focus 1 Residential energy consumption	97
HOUSE 6 Consumption of food from organic farming	98
HOUSE 7 Consumption of more and less environmentally friendly products	99
HOUSE 8 Use of plant protection products by households	100
HOUSE 9 Generation of household and similar waste.....	101
HOUSE Focus 2 Household food wastage	102
Conclusion part 4.....	103

Introduction to part 5	114
Chapter 1 Air and Climate	115
AIR 1 Emissions of greenhouse gases	116
AIR 2 Emissions of acidifying pollutants	117
AIR 3 Emissions of tropospheric ozone precursors	118
AIR 4 Emissions of fine particulate matter	119
AIR 5 Emissions of micropollutants	120
AIR 6 Destruction of the ozone layer	121
AIR 7 Ozone in ambient air (vegetation, forest)	122
AIR 8 Ozone in ambient air (health)	123
AIR 9 Acidifying pollutants in ambient air	124
AIR 10 Particulate matter in ambient air	125
AIR 11 Micropollutants in ambient air	126
AIR Focus 1 Recent evolution of the regional climate 	127
AIR Focus 2 Future evolution of the regional climate 	128
Chapter 2 Water and the aquatic environment.....	129
WATER 1 Status of water bodies.....	130
WATER 2 Flows of major water courses.....	131
WATER 3 Biological status of surface water bodies.....	132
WATER 4 Pollutant loads discharged into water courses	133
WATER 5 Eutrophication of water courses	134
WATER 6 Nitrogenous matter content in water courses	135
WATER 7 Organic pollutant content in water courses.....	136
WATER 8 Micropollutants in surface water	137
WATER 9 Hydromorphological quality of surface water bodies	138
WATER 10 Quality of bathing water	139
WATER 11 Suspended matter in surface water	140
WATER 12 Sediments in water courses and waterways	141
WATER 13 Nitrate content in groundwater	142
WATER 14 Pesticides in groundwater.....	143
WATER 15 Compliance of public drinking water vis-à-vis pesticides.....	144
WATER Focus 1 Emerging pollutants in drinkable water 	145
Chapter 3 Soils.....	147
SOILS 1 Atmospheric deposits of dust and trace metals	148
SOILS 2 Organic matter in agricultural soils.....	149
SOILS 3 Water erosion of soils.....	150
SOILS 4 Nitrogen and phosphorus fluxes from agricultural soils	151
SOILS Focus 1 Soil sealing 	152
SOILS Focus 2 Compaction of agricultural and forest soils 	153
SOILS Focus 3 Soil biological quality 	154
Chapter 4 Fauna, flora and habitats.....	155
FFH 1 Conservation status of habitats of Community interest	156
FFH 2 Health status of forests	157
FFH Focus 1 Phytosanitary and phenological data from the Walloon Observatory of Forest Health 	158
FFH 3 Indicators of biodiversity in forests.....	159
FFH 4 Exceedance of critical loads of acidifying and eutrophying pollutants	160
FFH Focus 2 Fragmentation of water courses 	161
FFH 5 Red Lists of Species.....	162
FFH 6 Conservation status of species of Community interest	163

FFH 7 Trends in honey bee populations.....	164
FFH 8 Trends in common bird populations.....	165
FFH Focus 3 Impact of climate change on birds	166
FFH 9 Trends in bat populations.....	167
FFH Focus 4 Status of non-flying mammalian populations.....	168
FFH 10 Trends in wild ungulate populations.....	169
FFH 11 Damage caused by wild ungulates.....	170
FFH 12 Invasive alien species.....	171

Conclusion part 5.....	172
------------------------	-----

PART 6 ENVIRONMENT-HEALTH LINKS 185

Introduction to part 6.....	186
-----------------------------	-----

HEALTH 1 Exposure to road traffic noise.....	188
HEALTH 2 Exposure to rail traffic noise.....	189
HEALTH 3 Exposure to noise in agglomerations.....	190
HEALTH 4 Exposure to air traffic noise.....	191
HEALTH 5 Diseases related to native wildlife.....	192

Conclusion part 6.....	193
------------------------	-----

PART 7 ENVIRONMENTAL MANAGEMENT ELEMENTS 197

Introduction to part 7.....	198
-----------------------------	-----

Chapter 1 Control 199

CONTROL 1 Control and police missions by the regional authority.....	200
CONTROL 2 Identification and crackdown on environmental infringements by the regional authority.....	201
CONTROL 3 Administrative sanctions and immediate collection by the regional authority.....	202
CONTROL 4 Control of the cross-compliance of agricultural aids.....	203

Chapter 2 Transversal measures 205

TERRIT 4 Use of the land use areas set out in sector plans.....	206
TERRIT 5 Non-urbanised land in habitat areas according to sector plans.....	207
TERRIT 6 Partial revisions of sector plans.....	208
TRANSV 1 Flood Risk Management Plans.....	209
TRANSV 2 Environmental permits and environmental impact assessments.....	210
TRANSV 3 Walloon Pesticide Reduction Programme.....	211
AIR Focus 3 Air Climate Energy Plan 2016-2022	212
TRANSV Focus 1 Environmental taxation	213

Chapter 3 Sectoral measures..... 215

AGRI 8 Managing organic nitrogen in agriculture.....	216
AGRI 9 Sustainable management programme for nitrogen in agriculture.....	217
AGRI 10 Agri-environmental programmes.....	218
INDUS 5 Environmental investment and expenditure by companies.....	219
INDUS 6 Major accident hazard and high pollution potential industrial sites.....	220
INDUS 7 Branch agreements (energy).....	221
FIRMS 1 Environmental management systems and certification of organisations.....	222

Chapter 4 Environmental quality management	223
ENV 1 Budgets for environmental quality measurement networks	224
WATER 16 Groundwater catchment protection zones.....	225
WATER 17 Drinking water treatment and decommissioning of catchments.....	226
WATER 18 Collection and treatment of urban waste water	227
WATER 19 Equipment rate in urban waste water treatment plants	228
WATER 20 On-site waste water treatment	229
WATER Focus 2 Regional Water Resources Scheme	230
WATER 21 River Basin Management Plans	231
WATER 22 River contracts	232
SOILS 5 Management of local soil pollution.....	233
FFH 13 Forest certification.....	234
FFH 14 Forest management.....	235
FFH 15 Natura 2000 network.....	236
FFH 16 Protected natural sites	237
FFH 17 Environmental programmes implemented by municipalities.....	238
FFH 18 Grants for planting hedges	239
FFH 19 LIFE Nature and Biodiversity programmes	240
ENV Focus 1 Ecosystem services	241
Chapter 5 Waste Management.....	243
WASTE 1 Pricing of the management of household and similar waste	244
WASTE 2 Separate collections of household and similar waste	245
WASTE 3 Take-back obligations	246
WASTE 4 Management of household and similar waste.....	247
WASTE 5 Management of industrial waste	248
WASTE 6 Management of waste classed as hazardous	249
WASTE 7 Management of radioactive waste.....	250
WASTE 8 Management of sludge from urban waste water treatment plants	251
WASTE 9 Management of sediments removed from navigable waterways	252
WASTE Focus 1 Towards sustainable sediment management solutions.....	253
WASTE 10 Cross-border transfers of waste.....	254
WASTE 11 Tax revenue related to waste management	255
Conclusion part 7.....	256
PART 8 ATLAS	269
Map 1 Rainfall.....	270
Map 2 Temperature.....	271
Map 3 Topography.....	272
Map 4 Main types of soils.....	273
Map 5 Agricultural regions.....	274
Map 6 Bioclimatic zones.....	275
Map 7 Landscape groups	276
Map 8 Main land uses	277
Map 9 Evolution of artificialised land	278
Map 10 Fragmentation of environments favourable to biodiversity	279
Map 11 Main surface water and groundwater intakes.....	280
Map 12 Afforestation of bioclimatic zones.....	281
Map 13 Trends in agricultural production: plant sector	282
Map 14 Non-renewable energy power plants	283
Map 15 Renewable energy power plants.....	284
Map 16 Transport networks and multimodal platforms	285
Map 17 Tourist intensity	286

Map 18 Residential area per household	287
Map 19 Construction of new dwellings	288
Map 20 Estimate of domestic public drinking water consumption	289
Map 21 Residential energy consumption	290
Map 22 Exceedance of the ozone target value for the protection of human health	291
Map 23 Simulations of changes in average temperature per season over the period 2071 - 2100	292
Map 24 Ecological status of surface water bodies	293
Map 25 Status of groundwater bodies	294
Map 26 Biological status of surface water bodies	295
Map 27 Status of water courses according to orthophosphate concentrations	296
Map 28 Status of water courses according to nitrogenous matter concentrations	297
Map 29 Status of water courses according to biochemical oxygen demand (BOD ₅)	298
Map 30 Micropollutants in surface water	299
Map 31 Status of surface water bodies according to overall hydromorphological quality index	300
Map 32 Official bathing water quality	301
Map 33 Suspended matter in surface water	302
Map 34 Quality of sediments in water courses and waterways	303
Map 35 Status of groundwater according to nitrate concentrations	304
Map 36 Impact of pesticides on groundwater quality	305
Map 37 Pesticide concentrations in public drinking water	306
Map 38 Organic carbon content of agricultural soils	307
Map 39 Estimated soil losses by water erosion	308
Map 40 Nitrate concentrations in percolation water	309
Map 41 Soil sealing	310
Map 42 Sensitivity of soils to compaction	311
Map 43 Exceedance of the critical load of eutrophying nitrogen in non-forest semi-natural ecosystems	312
Map 44 Obstacles to the free movement of fish inventoried on water courses	313
Map 45 Debarking damage caused by wild ungulates to coniferous stands	314
Map 46 Noise sources linked to transport infrastructure (I) and agglomerations	315
Map 47 Noise sources linked to transport infrastructure (II)	316
Map 48 Non-urbanised land in habitat areas according to sector plans	317
Map 49 Flood-prone areas due to overflow of water courses	318
Map 50 Managing of organic nitrogen in agriculture	319
Map 51 Agri-environmental programmes	320
Map 52 Major accident hazard and high pollution potential industrial sites	321
Map 53 Collection and treatment of urban waste water	322
Map 54 Regional Water Resources Scheme	323
Map 55 River contracts	324
Map 56 Protected natural sites and Natura 2000 sites	325
Map 57 Environmental programmes implemented by municipalities	326
Map 58 Methods of collection of unsorted household refuse and organic waste	327
Map 59 Unsorted household refuse collected	328
Map 60 Technical landfill sites (CET) and incinerators for household and similar waste	329
List of associated European indicators	330
Acronyms	333
Units and multiples	342
References and legal bases	343
Acknowledgements and collaborations	362
Photographic credits	365